

GEO-MATRIX SOLUTIONS



www.albmatrix.com



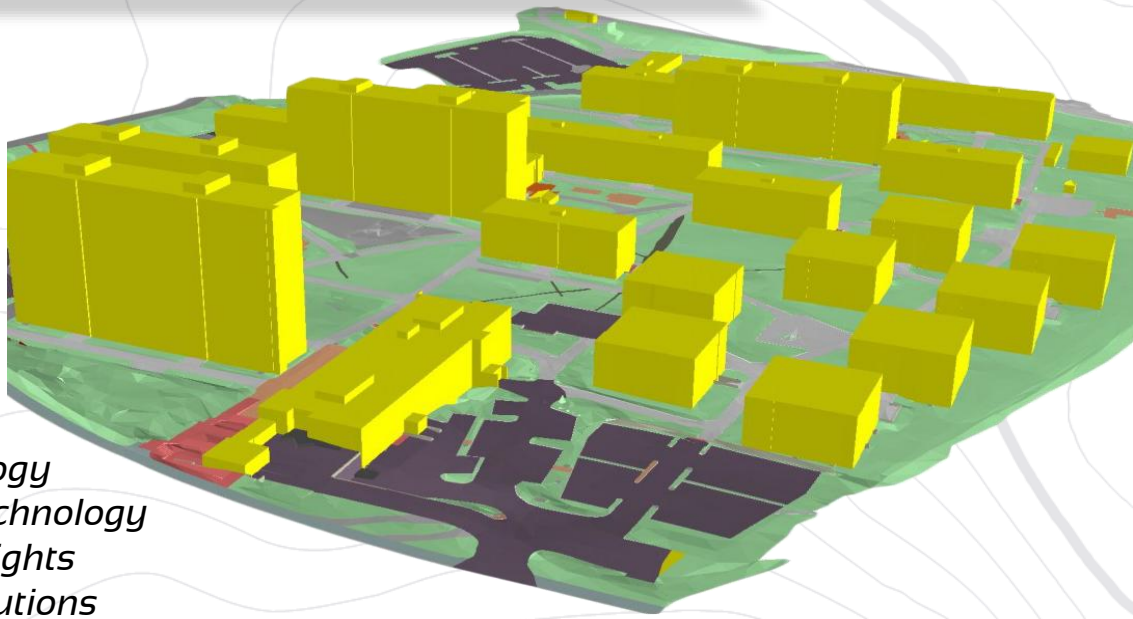
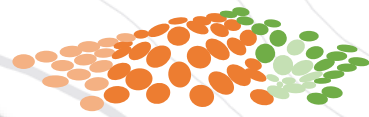
info@albmatrix.com



+355 69 22 66 825

Tirana, Albania

GEO-MATRIX TERRESTRIAL & AERIAL SURVEYING SOLUTIONS, ENGINEERING



Through:

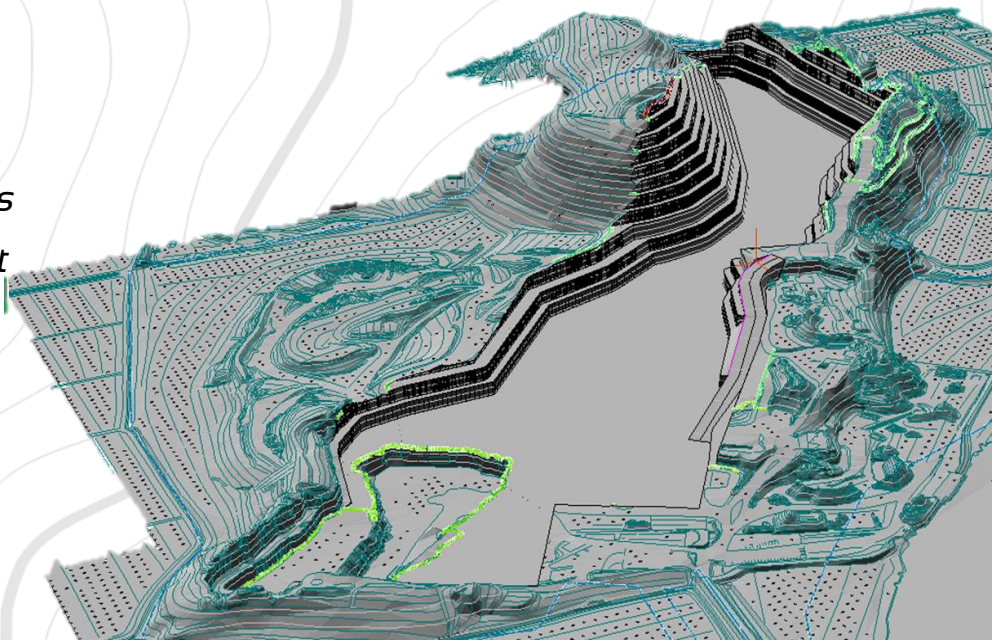
- Sensors
- Laser Technology
- Positioning Technology
- UAV & UAS Flights
- Innovative Solutions


Better visualization for the future!



Services:

- 3D Urban Surveying
- Topographic Surveying
- Detailed Measurements
- Construction Stake Out
- As-Built
- Cadaster 3D
- GIS

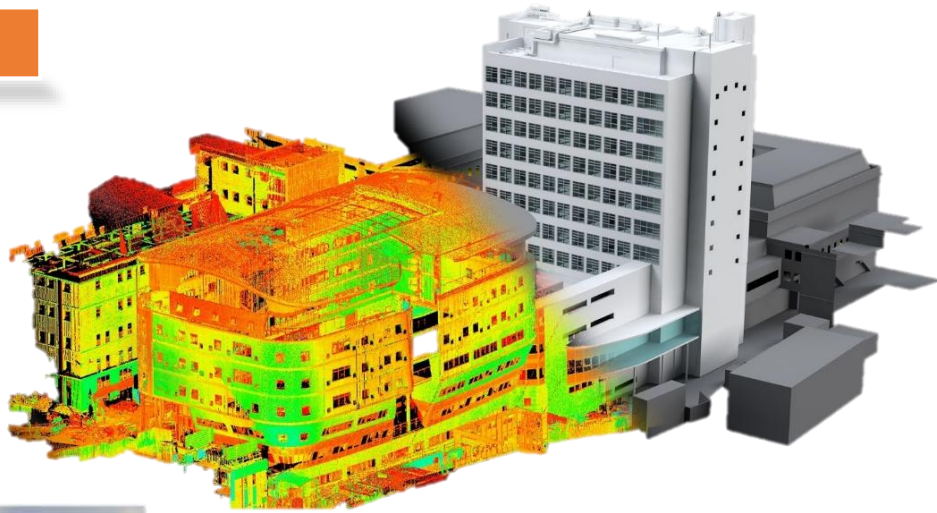




"Virtual reality through 3D point cloud with high accurate"

Terrestrial Scanning/BIM

- 2D plans
- 3D CAD Models
- As-built documentation
- BIM integration
- Point cloud data



Drone Inspection




UAV/UAS Photogrammetry

Orthophoto Image



DTM/DSM



3D Point Cloud





GEO-MATRIX MONITORING SOLUTIONS

Monitoring for your safety!



Why choose us

- Project managing your requirements and specifications, and tailoring services to your individual needs.
- Answering any questions or queries you may have.
- Communicating with you every step of the way.
- Providing a cost-effective service.

